

**Agenzia del Territorio
CATASTO FABBRICATI
Ufficio Provinciale di
Aosta**

Dichiarazione protocollo n. AO0106087 del 28/09/2012

Planimetria di u.i.u. in Comune di Saint Christophe

Localita' Veynes

civ. SNC

Compilata da:
Messelod Andrea

Iscritto all'albo:
Geometri

Prov. Aosta

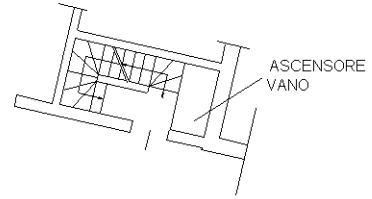
N. 1109

Scheda n. 1

Scala 1:200

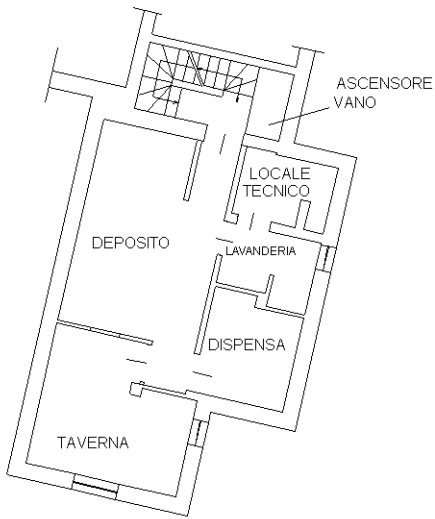
PIANO SEMINTERRATO 2

H= 240



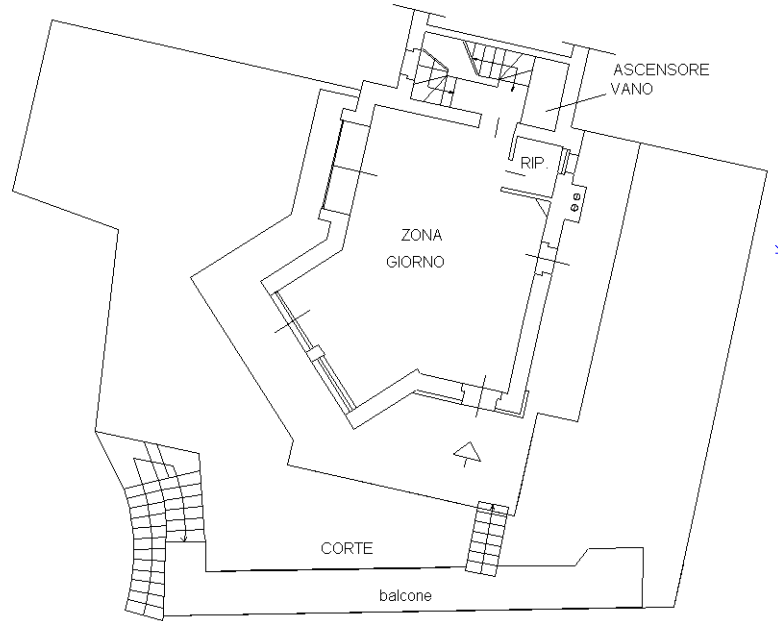
PIANO SEMINTERRATO 1

H= 240

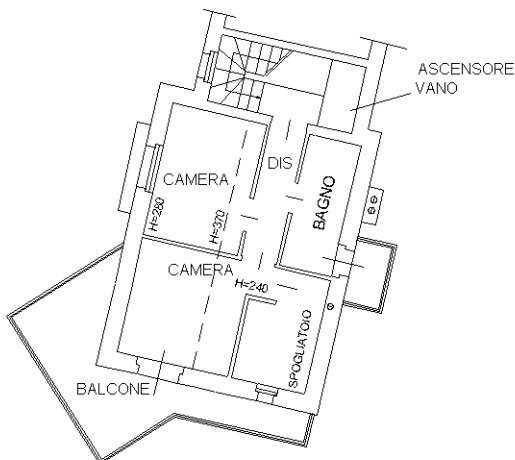


PIANO TERRENO

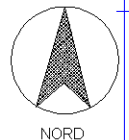
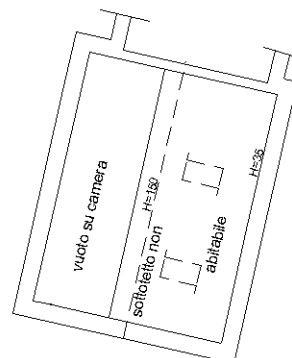
H= 255



PIANO PRIMO



PIANO SECONDO



Ultima planimetria in atti