

**Agenzia del Territorio**  
**CATASTO FABBRICATI**  
**Ufficio Provinciale di**  
**Aosta**

Dichiarazione protocollo n. AO0119647 del 23/11/2006

Planimetria di u.i.u. in Comune di Pollein

Localita' Cheniere

civ.

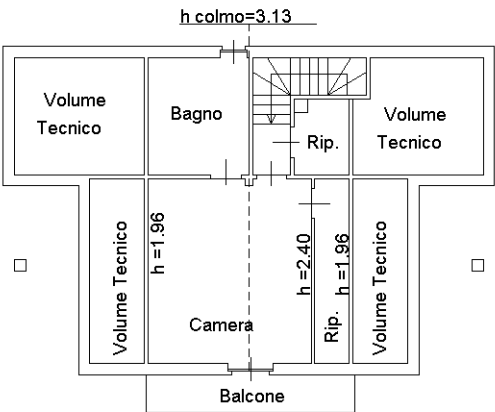
Compilata da:  
Perrin Francois  
Iscritto all'albo:  
Geometri

Prov. Aosta

N. 1041

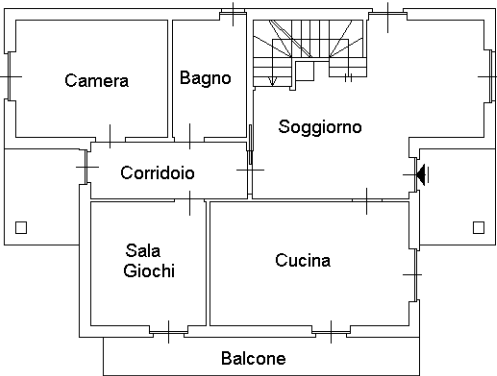
Scheda n. 1      Scala 1:200

PIANO PRIMO



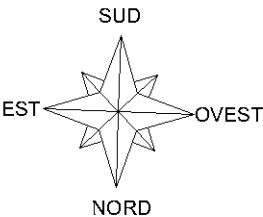
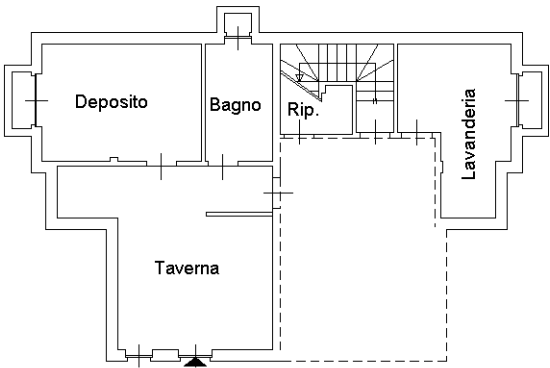
PIANO TERRA

H = 2.55



PIANO SEMINTERRATO

H = 2.55



Ultima planimetria in atti